



Republic of the Philippines
Department of Education
NATIONAL CAPITAL REGION
SCHOOLS DIVISION OFFICE OF MUNTINLUPA CITY

MAY 05 2023

Advisory No. 135, s. 2023

May 3, 2023

In compliance with DepEd Order (DO) No. 8, s. 2013
This advisory is issued for the information of DepEd officials,
personnel/staff, as well the concerned public.

NATIONAL GEOGRAPHY CHALLENGE 2023

Attached is DepEd NCR Advisory No. 126, s. 2023 dated April 17, 2023 on the above-captioned title, contents of which are self-explanatory, for the information and guidance of all concerned.

Participation of public and private schools shall be subject to the no-disruption-of-classes policy stipulated in DepEd Order No. 9, s. 2005 entitled "Instituting Measures to Increase Engaged Time-on-Task and Ensuring Compliance Therewith."

Moreover, schools are reminded of the "No Collection and No Selling of Tickets Policy" stipulated in DepEd Order Nos. 19 and 40, s. 2008 and RAs Nos. 4206 and 5546.

NERISSA ROXAS-LOMEDA PhD
OIC-Assistant Schools Division Superintendent

MELL/ National Geography Challenge 2023
135/ May 3, 2023

AD-2023-135




Student Center for Life Skills Bldg., Centennial Ave, Brgy Tunasan,
Muntinlupa City
(02) 8805 - 9935, (02) 8805 - 9940
sdo.muntinlupa@gmail.com





Republic of the Philippines
Department of Education
NATIONAL CAPITAL REGION



Advisory No. **126**, s. 2023
April 17, 2023

In compliance with DepEd Order No. 8, s. 2013
This Advisory is issued not for endorsement per DO 28, s. 2001,
but only for the information of DepEd officials,
personnel/staff, as well as the concerned public.
(Visit www.deped.gov.ph)

NATIONAL GEOGRAPHY CHALLENGE 2023

The Junior Philippine Geographical Society – University of the Philippines Diliman is inviting high school students to join the National Geography Challenge (NGC) which is a nationwide geography competition on May 13, 2023 via Zoom platform.

Participation of public and private schools shall be subject to no disruption of classes policy as stipulated in DepEd Order No. 9, s. 2005 titled *Instituting Measures to Increase Engaged Time-on-Task and Ensuring Compliance Therewith*.

For more information, please contact:

Mr. Lawrence Galzote
Project Head
JPGS-UPD
Mobile No.: 0968 363 5219
Email: jpgs.ngc@gmail.com

Encl.: As stated.



Misamis St., Bago Bantay, Quezon City

Email Address: ncr@deped.gov.ph
Website: <http://www.depedncr.com.ph>

Doc. Ref. Code	RO-ORD-F001	Rev	00
Effectivity	01.26.23	Page	1 of 1



*Bringing geography to
greater heights since
2005.*

JUNIOR PHILIPPINE GEOGRAPHICAL SOCIETY UP DILIMAN

DEPED ADVISORY FOR THE 2023 NATIONAL GEOGRAPHY CHALLENGE

MEMORANDUM

No. _____s, 2023

NATIONAL GEOGRAPHY CHALLENGE

AD HOC COMMITTEE

SUBJECT: **2023 NATIONAL GEOGRAPHY CHALLENGE (NGC)**

TO: **Schools Divisions Superintendents
Heads, Public and Private Secondary Schools
All Others Concerned**

Lawrence Brent Galzote
Project Head

Jose Mari B. Santos
Project Co-Head


Drake Roneale Panlaqui
School Relations Head

Jhon Rey Sales
Creatives Head

Amilov Geoff Malabanan
Finance Head

John Marco Bajana
Logistics Head

1. The **Junior Philippine Geographical Society - UP Diliman** announces the **2023 National Geography Challenge** with the theme "**Peripheries: Ways of Seeing and Saying**" to be held on **May 13, 2023 online**.
2. The Junior Philippine Geographical Society – UP Diliman (JPGS–UPD) is a non-profit, academic, and socio-civic organization dedicated to Geography enthusiasts of the University of the Philippines, Diliman. It is united in its desire to promote the distinct discipline of Geography amongst the Filipino youth, to reveal the importance of Geography in the society, to enhance geographical knowledge of the Filipino people, and to encourage students to specialize in any domain of Geography.
3. The 2023 National Geography Challenge aims to:
 - To promote the distinct discipline of geography amongst Filipino youth;
 - To develop geographic literacy and social awareness through mapping;
 - To exhibit how mapping can instill a narrative; and
 - To encourage participation amongst high school students.

 jpgs.ngc@gmail.com

 [fb.com/geogcha](https://www.facebook.com/geogcha)

 [jpgs_upd](https://twitter.com/jpgs_upd)



JUNIOR PHILIPPINE GEOGRAPHICAL SOCIETY UP DILIMAN

*Bringing geography to
greater heights since
2005.*

NATIONAL GEOGRAPHY CHALLENGE

AD HOC COMMITTEE

Lawrence Brent Galzote
Project Head

Jose Mari B. Santos
Project Co-Head


Drake Roneale Panlaqui
School Relations Head

Jhon Rey Sales
Creatives Head

Amilov Geoff Malabanan
Finance Head

John Marco Bajana
Logistics Head

4. The 2023 National Geography Challenge is composed of one competitive event: the **Poster Map Contest**.
5. Participants of the 2023 National Geography Challenge are high school students from **Grades 9 to 12 from public and private schools** all over the Philippines.
6. Interested participants must submit their entries for the Poster Map contest at [insert link]. On May 13, 2023, awarding of the winners and a career talk will take place through Zoom and **no in-person event will be conducted in UP Diliman**. Announcements and inquiries may be sent through email at jpgs.ngc@gmail.com or through Facebook at <https://www.facebook.com/geogcha/>.
7. Participation of both public and private schools shall be subject to the *no-disruption-of-classes policy* stipulated in DepEd Order No. 9, s. 2005 entitled *Instituting Measures to Increase Engaged Time-on-Task and Ensuring Compliance Therewith*.
8. Immediate and nationwide dissemination of this memorandum is earnestly desired *in pursuant to RA 11032 otherwise known as the "Ease of Doing Business and Efficient Government Service Delivery Act of 2018."*

 jpgs.ngc@gmail.com

 [fb.com/geogcha](https://www.facebook.com/geogcha/)

 [jpgs_upd](https://twitter.com/jpgs_upd)



Kolehiyo ng Agham Panlipunan at Pilosopiya
TANGGAPAN NG USAPING PANGMAG-AARAL
Bulwagang Palma, Diliman, Lungsod Quezon



SERTIPIKO NG MULING PAGKILALA

Ang pagkilalang ito ay ibinibigay sa

Junior Philippine Geographical Society - UP Diliman (JPGS-UPD)

bilang organisasyong pangmag-aaral ng Kolehiyo para sa Taong Akademiko
2022-2023.

Ipinagkaloob ngayong **Biyernes, ika- 28 ng Oktubre 2022.**


Kat. Prop. JAY-AR M. IGNO
Tagapag-ugnay


Prop. MARIA BERNADETTE L. ABRERA, Ph.D.
Dekano



*Bringing geography to
greater heights since
2005.*

NATIONAL GEOGRAPHY CHALLENGE

AD HOC COMMITTEE

Lawrence Brent Galzote
Project Head

Jose Mari B. Santos
Project Co-Head

Drake Roneale Panlaqui
School Relations Head

Jhon Rey Sales
Creatives Head

Amilov Geoff Malabanan
Finance Head

John Marco Bajana
Logistics Head

JUNIOR PHILIPPINE GEOGRAPHICAL SOCIETY UP DILIMAN

April 5, 2023

Wilfredo E. Cabral

Regional Director

Department of Education - National Capital Region

Misamis St., Bago Bantay, Quezon City

Greetings!

In the month of May, Junior Philippine Geographical Society - University of the Philippines Diliman (JPGS-UPD) will be launching the National Geography Challenge 2023, an annual event seeking to promote geography as a distinct discipline among the youth. Our theme **Peripheries: Ways of Seeing and Saying** revolves around the importance of mapping as a way to perceive the world; in a way it is like a story that reflects both a mapmaker's way of saying their worldview, and the map reader's way of seeing the world. We chose to highlight the peripheries, the often overlooked in Philippine society, and the everyday realities amidst the constraints of traditional mapping.

We are an academic and sociocultural organization dedicated to promote the distinct disciplines of Geography amongst Filipino youth, to reveal the importance of Geography in the society, to enhance geographical knowledge, and to encourage students to specialize in any domain in Geography.

 jpgs.ngc@gmail.com

 [fb.com/geogcha](https://www.facebook.com/geogcha)

 [jpgs_upd](https://twitter.com/jpgs_upd)



*Bringing geography to
greater heights since
2005.*

NATIONAL GEOGRAPHY CHALLENGE

AD HOC COMMITTEE

Lawrence Brent Galzote
Project Head

Jose Mari B. Santos
Project Co-Head

Drake Roneale Panlaqui
School Relations Head

Jhon Rey Sales
Creatives Head

Amilov Geoff Malabanan
Finance Head

John Marco Bajana
Logistics Head

 jpgs.ngc@gmail.com

 [fb.com/geogcha](https://www.facebook.com/geogcha)

 [jpgs_upd](https://twitter.com/jpgs_upd)

JUNIOR PHILIPPINE GEOGRAPHICAL SOCIETY UP DILIMAN

One of our major events, the National Geography Challenge (NGC) is a multifaceted nationwide geography competition designed for high school students in the Philippines to inspire the youth to specialize in any domain of geography. As the NGC returns after a 3-year hiatus, we seek to promote the relevance of geography in raising the voice of the peripheries and instill this to the youth.

The event proper will be held on May 13, 2023 through Zoom.

On behalf of this year's organizing body, we would like to request your good office to support and recommend this annual event as you have done in our previous years. We humbly request for a Regional DepEd Advisory for a formal and official announcement of our activity to the schools within your region. Rest assured that we will continue to uphold the successful organizing and hosting of this educational event as we have done so for the past 11 years.

Attached herewith is our primer containing information about our organization and an overview of the NGC. Should you wish to further discuss this, please contact us through jpgs.ngc@gmail.com and/or through Lawrence Galzote at +63 968 363 5219. We hope to hear from you as soon as possible, and we are looking forward to working with you on this endeavor!

Best Regards,

Lawrence Galzote
Project Head
JPGS-UPD



National Geography Challenge 2023

Peripheries

ways of seeing & saying

PRIMER

Table of Contents

01 Organization Profile

01 Organization's Principles and Objectives

01 Organizational Structure

02 Officers and Advisers AY 2022-2023

02 Base of Operations and Contact Details

03 The 2023 National Geography Challenge

03 Event Information

03 National Geography Challenge Profile

04 Theme

05 General Guidelines

06 Program Flow and Competition (Poster Map)

07 Criteria and Prizes

08 Contact Details and References

Organization Profile



The Junior Philippine Geographical Society – UP Diliman (JPGS–UPD) is a non-profit, academic, and socio-civic organization dedicated to Geography enthusiasts of the University of the Philippines, Diliman. It is united in its desire to promote the distinct discipline of Geography amongst the Filipino youth, to reveal the importance of Geography in the society, to enhance the geographical knowledge of the Filipino people, and to encourage students to specialize in any domain of Geography.

Organization's principles and objectives

Principles:

- JPGS–UPD believes in the importance of Geography in Filipino society as a source of solutions to current issues and problems.
- JPGS–UPD believes in the importance of geographical knowledge and literacy, especially to the Filipino youth.

Objectives:

- JPGS–UPD aims to promote the discipline of geography in the entire Filipino society particularly to Filipino students and the youth sector.
- JPGS–UPD aims to show and reveal the importance of geography in Filipino society, especially to the issues and problems the country is currently facing.
- JPGS–UPD aims to enhance geographical knowledge among Filipinos to elucidate the misconceptions regarding the discipline.
- JPGS–UPD aims to encourage students to specialize in any domain of Geography.

Organizational Structure:

- Executive Committee
- Internal Affairs and Membership Committee
- External Affairs and Publicity Committee
- Secretariat Committee
- Finance Committee
- Academics, Research, and Training Committee
- Sociocultural Committee

Officers (AY 2022-2023):

Maria Louella Mayumi Caparroso
President

Kae Angela Sandoval
**Vice President for Internal Affairs
and Membership**

Bianca Villarosa
**VP for External Affairs
and Publicity**

Aila Marie Estanislao
Secretary General

Zamuel Anthony Michael Pimentel
Director for Finance

Jose Mari Santos
**Director for Academics, Research
and Training**

Jillian Siervo
**Director for Sociocultural
Activities**

Advisers:

Maria Simeona Martinez

Assistant Professor, Department of Geography
College of Social Sciences and Philosophy
University of the Philippines Diliman
ma_simeona.martinez@upd.edu.ph

Andre Quiray

Assistant Professor, Department of Geography
College of Social Sciences and Philosophy
University of the Philippines Diliman
aequiray@up.edu.ph

Base of Operations:

1F Pavilion 2, Palma Hall, College of Social Science and Philosophy,
University of the Philippines Diliman

Contact Details and Social Media:

Maria Louella Mayumi Caparroso - President
+63 966 201 6466; mzcaparroso@up.edu.ph
Email: jpgs.upd@gmail.com
Facebook: facebook.com/jpgs.upd

The 2023 National Geography Challenge



NGC 2023

Event Information

Event Title

- National Geography Challenge 2023 - "Peripheries: Ways of Seeing and Saying"

Organizer

- Junior Philippine Geographical Society - UP Diliman

Date

- May 13, 2023

Venue

- Online, through Zoom

National Geography Challenge Profile

The National Geography Challenge (NGC) is an annual event conducted by the Junior Philippine Geographical Society - UP Diliman (JPGS-UPD) since 2012, except for the years 2020 to 2022 due to the COVID-19 restraints on holding this competition. This year's event's main objectives are as follows:

- To promote the distinct discipline of geography amongst Filipino youth;
- To develop geographic literacy and social awareness through mapping;
- To exhibit how mapping can instill a narrative; and
- To encourage participation amongst high school students.

These objectives will be exhibited through our mapping contest that is open for Grades 9 to 12. In the contest, the participants are expected to apply the art and science of mapping by being socially aware, while developing a valuation on the field of geography.

This coming March 13, 2023, the 9th National Geography Challenge will be entitled "Peripheries: Ways of Seeing and Saying" based on the organization's advocacy concerning the rights of farmers and urban poor communities

Theme

Mapping, as a mode of practice, articulates particular “ways of seeing” the world. Ordinarily, maps are thought of as abstractions of reality that convey an objective view of the environment. Recent critical interrogations in human geography of what a map can be, however, has redefined the map as an instrument that can reflect the worldview of its mapmakers. Mapmaking, to cultural geographers, “involves sets of choices, omissions, uncertainties and intentions—authorship—at once critical to, yet obscured within [...] the map itself” (Cosgrove, 2001 as cited in Soini, 2001, p. 228). In this way, it is like storytelling, or singing, or texting. Both a way of seeing and a way of saying between the map reader and the mapmaker.

Alongside this scientific process of cartographic communication, mapmaking is a creative endeavor that seeks to reveal human perceptions of things. Of landscapes. While earlier geographical conceptions of landscapes saw it as something “out there”—a scene to be looked at and not lived in—a new cultural geography in the late 1980s and 1990s politicized landscape by shifting the question from “what is being looked at?” to “who is doing the looking?” (Simandan, 2017, p. 3). The gaze in which we conceive of the world is shaped by the social relations through which we experience the world.

Thus, “where things are said is at least as important as what is said, meaning is situated in particular contexts” (Haylett et al., 2002 as cited in Minca, 2003, p. 162). The periphery is often touched upon in economic geography as an unfortunate node to the urban core in the uneven development of our landscapes. But, in a more figurative sense, peripheries are simply the overlooked. The liminal or marginalized. That which is happening at the corner of the eye. It is not solely geographic proximity to centers of power that defines periphery, but “people’s perceptions and perspectives ... [of] landscapes” (Turner, 2010, p. 275). The place from which we might gaze at the world.

As such, the theme for the 2023 National Geography Challenge, which is “Peripheries: Ways of Seeing and Saying”, seeks to center the peripheries of the Philippines by highlighting the everyday, overlooked realities of those at the margins in contrast to the hegemonic conversations and depictions that characterize traditional mapping today. Landscapes are “lived, embodied, practised ... a continuing process” (Cosgrove, 2003 as cited in Roberts, 2013, p. 390), something that we do as well as see that “do not merely represent a prior reality, [but are] powerful agents in shaping that reality” (Cosgrove 2003, as cited in Roberts, 2013, p. 391).

By revealing newer ways to see the world, young geographers have the ability to strive for better worlds. Let us challenge the reality that relegates people to peripheries.

General Guidelines

Nature of Event

1. This year, the National Geography Challenge (NGC) will be composed of one main event, which is a mapmaking competition for high-school students.
2. The said event will be composed of one category, corresponding to the type of expected output from the participants. This will be the poster map.
3. Kindly refer to the specific guidelines for the event as a guide.

Participants

1. This event is open to all Grades 9, 10, 11, and 12 students from both public and private schools all over the Philippines.
2. The school shall be represented by
 - a. one (1) to three (3) participants for the Poster Map

Registration

- Participants must fill out an initial registration form to secure registration to the event. Please be guided accordingly.

Submission of Entries

1. All entries must be submitted on or before the deadline set by the organizing team. All late submissions will not be accepted.
2. A separate form will be provided for the Poster Map entries. Please be guided accordingly. Entries submitted in the wrong submission bin will not be accepted.
3. If there will be more than 20 entries submitted for each category, the organizing team will first filter out the entries. Afterward, the top 20 entries will be forwarded to the judges for them to evaluate and select the winners.

Additional Reminders

- For concerns, you may send an email to jpgs.ngc@gmail.com or through our official social media accounts.

Program Flow

Date	Time	Activity
April 4, 2023	7:00 PM	Call for map entry submissions
May 6, 2023	11:59 PM	Deadline of map submissions
May 13, 2023	Career Talk and Awarding Day	
	1:00 - 1:15 PM	Ingress
	1:15 - 1:40 PM	Opening remarks of the event and introduction of JPGS-UPD
	1:40 - 2:25 PM	Talk No. 1: Advocacy Speaker
	2:25 - 3:10 PM	Talk No. 2: Career Talk
	3:10 - 3:40 PM	Awarding
	3:40 - 4:00 PM	Closing Remarks

Competition

Poster Map Competition

- This competition is open to Grades 9 - 12 students from all schools in the Philippines. Each school must be represented by either a single student or a group of students with a maximum of three members only.
- The students are expected to create a thematic map on any topic that is within the scope of this year's theme, which is "Peripheries: Ways of Seeing and Saying".
- The poster map should be accompanied by a short essay. The essay must have strictly 100 - 200 words.
- Any mapping software may be used by the students, provided that the software used will be indicated in the poster map.
- While the competition aims to unleash the students' spatial visualization skills, kindly note that all poster maps should have certain technical elements. All outputs must contain the following: Map Title, Scale Bar, North Arrow, Sources, and Name(s) of Cartographer(s). All other elements such as tables and charts are up to the discretion of the student(s).

- Kindly take note of these specifications for the following file submissions:
- Map Output: A2 size with 300 dpi
- Essay Output: A4 size, Times New Roman or Arial (font size 11), 1.15 spacing, justified indentation
- To register use the link: tinyurl.com/NGC2023RegForm
- Once registered, another link for map entry submission will be sent via email
- The maps will be judged according to the following criteria:

Content	40%
Data Accuracy	15%
Relevance of Data Presented	15%
Symbology	10%
Design	35%
Organization	20%
Use of color and visual elements	10%
Visual appeal (harmony)	5%
Essay	10%
Impact	15%

Prizes

- First place - Php 3,000.00
- Second place - Php 2,000.00
- Third place - Php 1,000.00

Contact Details

For updates or concerns, you may contact the organizers through the following platforms:

- **Facebook**

- Like us on Facebook! Visit us at facebook.com/geogcha or search for our Facebook Page at National Geography Challenge. Facebook will be the organizer's primary platform for updates.

- **Email**

- You can send us an email at jpgs.ngc@gmail.com.

- **Mobile**

- You can call or text the following:
 - Lawrence Brent Galzote (+63 968 363 5219) and
 - Jose Mari Santos (+63 998 021 8656), Project Co-Heads
 - Maria Louella Mayumi Caparroso (+63 966 201 6466, President)

References

Minca, C. (2003). Critical peripheries. *Environment & Planning D: Society & Space*, 21(2), 160-168.

Roberts, E. (2013). Geography and the visual image: A hauntological approach. *Progress in Human Geography*, 37(3), 386-402.)

Soini, K. (2001). Exploring human dimensions of multifunctional landscapes through mapping and map-making. *Landscape and Urban planning*, 57(3-4), 225-239.

Simandan, D. (2017). Geography (human and urban). *The Wiley-Blackwell Encyclopedia of Social Theory*, 1-6.

Turner, S. (2010). Ingunn Holm, Kathrine Stene and Eva Svensson, eds, *Liminal Landscapes: Beyond the Concepts of 'Marginality' and 'Periphery'*. (Oslo: Unipub / Oslo Academic Press [Oslo Archaeological Series 11], 2009, 208 pp, colour and b/w figs, pbk, ISBN 978 82 7477 383 7). *European Journal of Archaeology*, 13(2), 275-276. doi:10.1179/eja.2010.13.2.275